APP CRS	Rwy ldg	8375
309°	TDZE	523
	Apt Elev	607

RNAV (RNP) Z RWY 31R
DALLAS-FORT WORTH INTL (DFW)

For inoperative MALSR, increase RNP 0.16 visibility to RVR 5000, RNP 0.28 and RNP 0.30 visibility to 1½. For uncompensated Baro-VNAV systems, procedure NA below -8°C (18°F) or above 47°C (117°F). GPS required.

MALSR

MISSED APPROACH: Climb to 1100, then climbing right turn to 5000 direct SOLDO and hold.

ATIS ARR	ATIS DEP	REGIONAL APP CON	DFW TOWER	GND CON	CLNC DEL
123.775	135.925	125.2 135.5	126.55 127.5 EAST 124.15 134.9 WEST	121.65 121.8 EAST 121.85 WEST	128.25

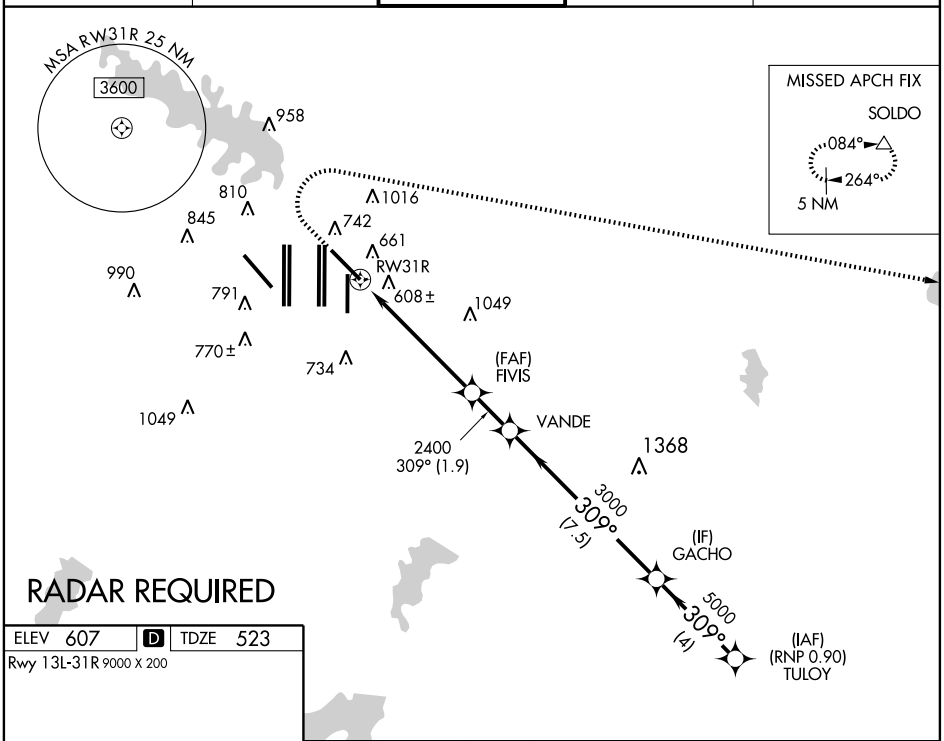

ELEV 607 | D | TDZE 523

Rwy 13L-31R 9000 X 200

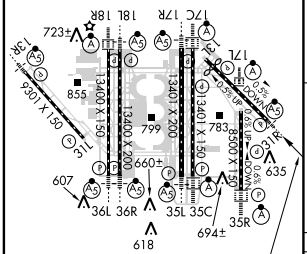

HIRL all Rwys
REIL Rwys 13L and 31L
TDZ/CL all Rwys except 13L and 31L

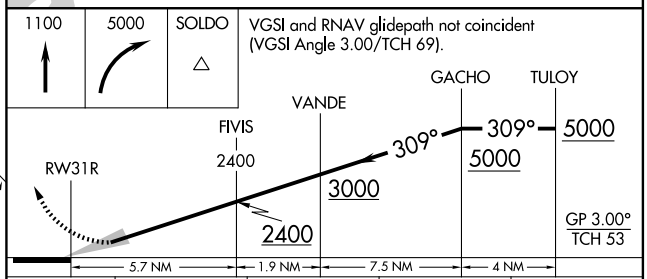

CATEGORY	A	B	C	D
RNP 0.16 DA	822/24 299 (300-½)			
RNP 0.28 DA	951/50 428 (400-1)			
RNP 0.30 DA	972/60 449 (400-1¼)			

AUTHORIZATION REQUIRED

SC-2, 25 AUG 2011 to 22 SEP 2011

SC-2, 25 AUG 2011 to 22 SEP 2011