APP CRS	Rwy ldg	9402
087°	TDZE	95
	Apt Elev	96

RNAV (RNP) Y RWY 8R

GEORGE BUSH INTERCONTINENTAL/HOUSTON (IAH)

RNP AR APCH.

For uncompensated Baro-VNAV systems, procedure NA below -3°C or above 54°C. For inop ALS increase RNP 0.13 all Cats visibility to RVR 4500, RNP 0.14 all Cats visibility to RVR 5600, RNP 0.30 all Cats visibility to 1¼ SM. Simultaneous approach authorized.

MALSR

MISSED APPROACH: Climb to 3000 on track 087° to MKAYE and hold.

D-ATIS	HOUSTON APP CON	HOUSTON TOWER	GND CON	CLNC DEL	CPDLC
124.05	120.05 379.1 EAST 124.35 316.15 WEST	125.35 290.2	118.575	128.1	

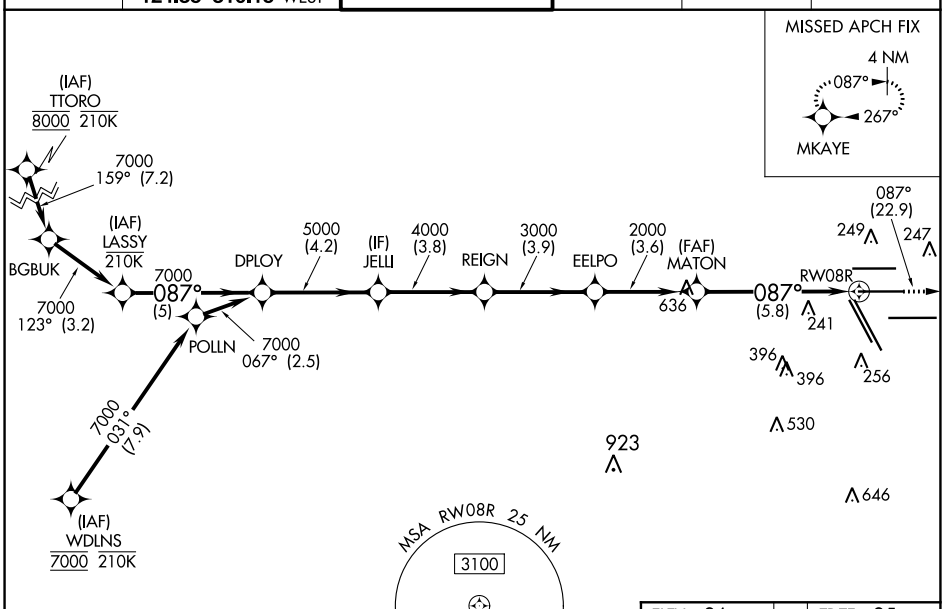

VGSI and RNAV glidepath not coincident (VGSI Angle 3.00/TCH 72).

3000	tr 087°	MKAYE

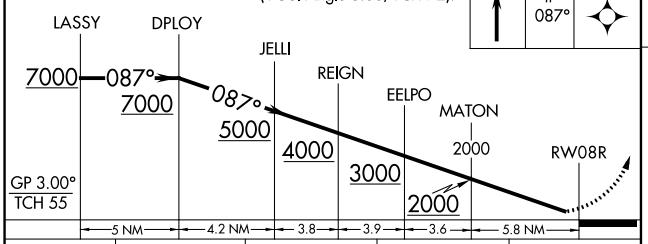

CATEGORY	A	B	C	D
RNP 0.13 DA	383/40	288 (300-¾)		
RNP 0.14 DA	441/40	346 (400-¾)		
RNP 0.30 DA	492/45	397 (400-⅞)		

AUTHORIZATION REQUIRED

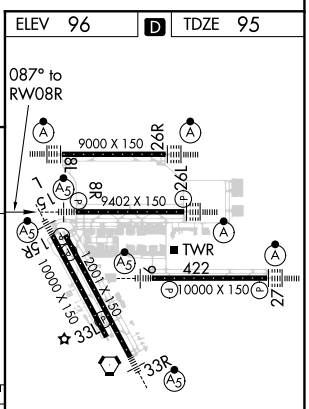

TDZ/CL Rwys 8R, 8L, 15R, 26R, 26L, 27 and 33L
HIRL all Rwys

SC-5, 25 FEB 2021 to 25 MAR 2021

SC-5, 25 FEB 2021 to 25 MAR 2021