APP CRS	Rwy ldg	9000
087°	TDZE	95
	Apt Elev	96

RNAV (RNP) Y RWY 8L
GEORGE BUSH INTERCONTINENTAL/HOUSTON (IAH)

GPS Required. For uncompensated Baro-VNAV systems, procedure NA below -3°C (27°F) or above 54°C (130°F). For inop ALSF-2, increase RNP 0.30 all Cats visibility to 1⅜ mile. Simultaneous approach authorized. Use of FD or AP providing RNAV track guidance required during simultaneous operations.

ALSF-2

MISSED APPROACH: Climb to 580 then climbing left turn to 4000 direct CLEEP and hold.

D-ATIS	HOUSTON APP CON	HOUSTON TOWER	GND CON	CLNC DEL	CPDLC
124.05	120.05 379.1 EAST 124.35 316.15 WEST	120.72 290.2	121.7	128.1	

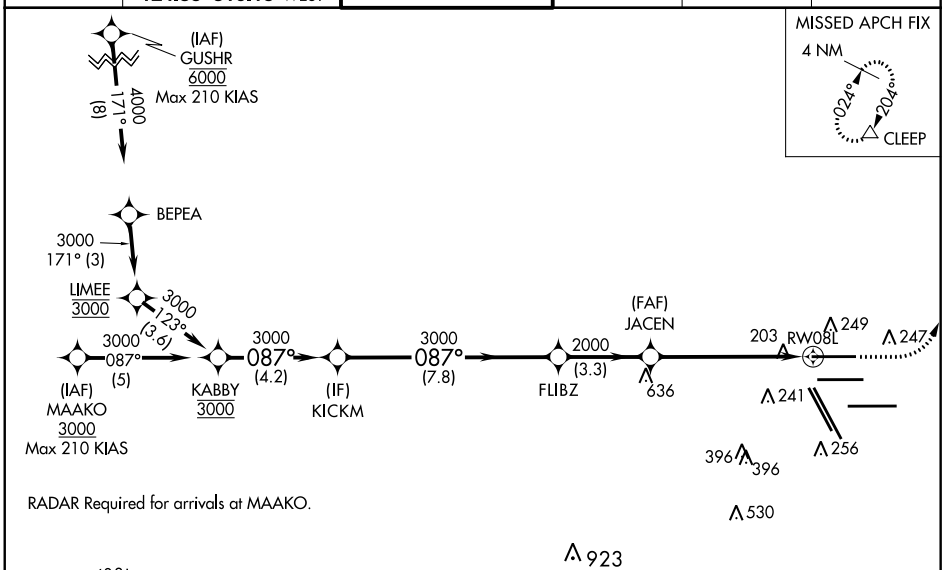

RADAR Required for arrivals at MAAKO.

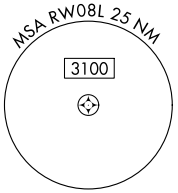

ELEV	96	D	TDZE	95

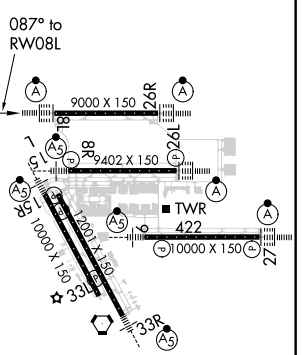

TDZ/CL Rwys 8R, 8L, 15R, 26R, 26L, 27 and 33L
HIRL all Rwys

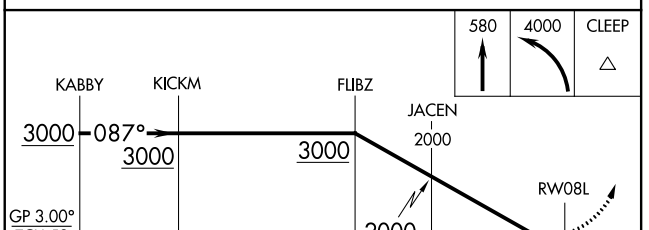

CATEGORY	A	B	C	D
RNP 0.30 DA	510/45 415 (500-⅞)			

AUTHORIZATION REQUIRED

SC-5, 25 FEB 2021 to 25 MAR 2021